United States Department of Agriculture

Grant County, Wisconsin

Entire Tract: IR / NI GR / FG
Name/Shares: _____ unless otherwise labeled

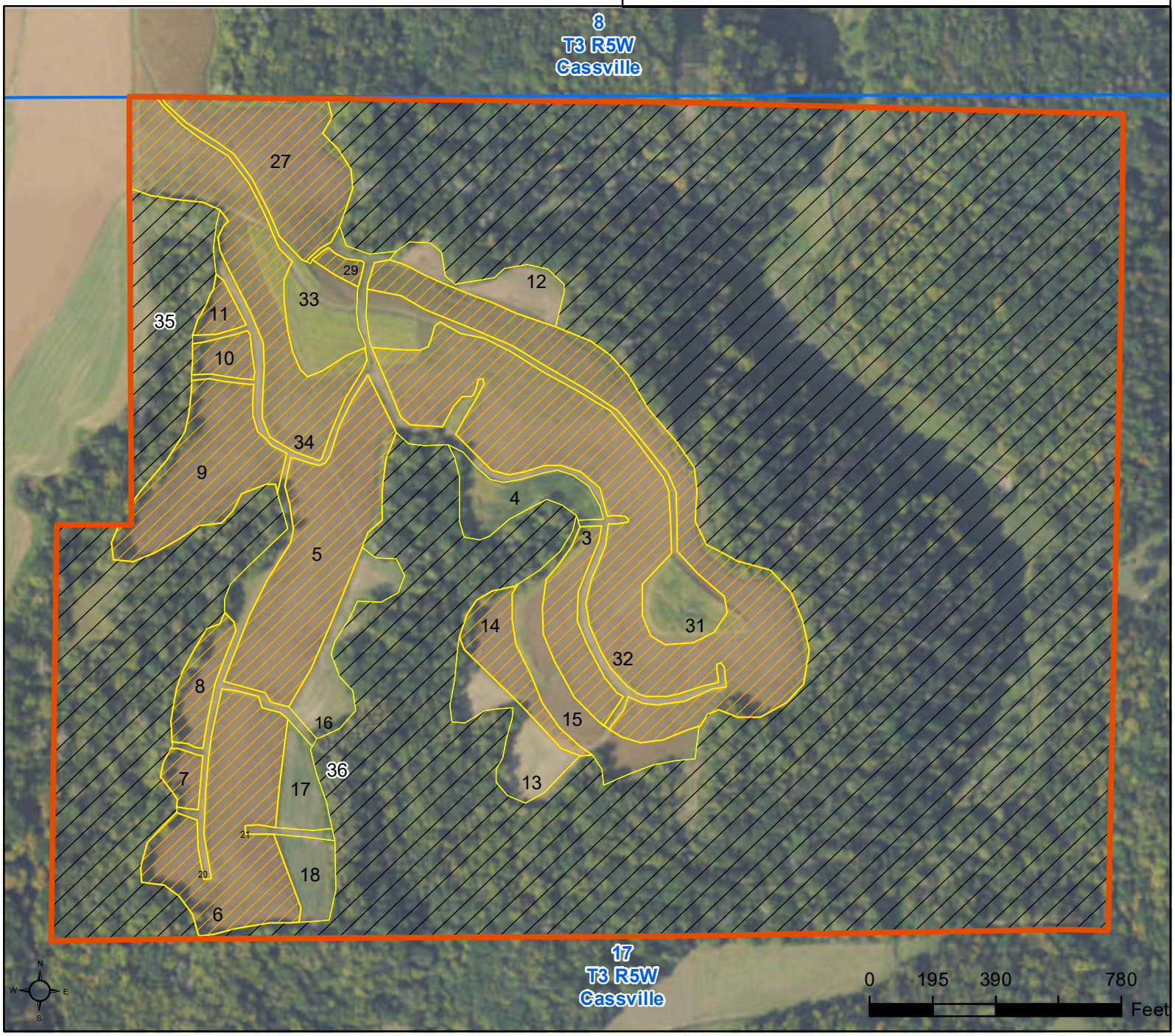

Farm 9959

Tract 12283

2026 Program Year

CLU	Acres	HEL	Crop
3	1.48	HEL	CRP
4	1.35	HEL	
5	5.07	HEL	CRP
6	4.76	HEL	CRP
7	0.41	HEL	CRP
8	0.95	HEL	CRP
9	3.37	HEL	CRP
10	0.51	HEL	CRP
11	0.37	HEL	CRP
12	1.12	HEL	
13	1.58	HEL	
14	1.29	HEL	CRP
15	2.06	HEL	
16	1.41	HEL	
17	0.85	HEL	
18	0.82	HEL	
20	4.12	HEL	
21	0.16	HEL	
27	3.44	HEL	CRP
29	0.21	HEL	CRP
31	2.4	HEL	
32	14.88	HEL	CRP
33	1.73	HEL	
34	4.91	HEL	CRP
35	4.16	UHEL	NC
36	124.31	UHEL	NC

Page Cropland Total: 59.25 acres

Map Created August 25, 2025

Cropland
Non-Cropland
CRP
Tract Boundary
PLSS
NAIP Imagery 2024

Wetland Determination Identifiers

- Restricted Use
- Limited Restrictions
- Exempt from Conservation Compliance Provisions

USDA FSA maps are for FSA Program administration only. This map does not represent a legal survey or reflect actual ownership; rather it depicts the information provided directly from the producer and/or the NAIP imagery. The producer accepts the data 'as is' and assumes all risks associated with its use. The USDA Farm Service Agency assumes no responsibility for actual or consequential damage incurred as a result of any user's reliance on this data outside FSA Programs. Wetland identifiers do not represent the size, shape, or specific determination of the area. Refer to your original determination (CPA-026 and attached maps) for exact boundaries and determinations or contact NRCS.

United States Department of Agriculture

Grant County, Wisconsin

Entire Tract: IR / NI GR / FG unless otherwise labeled
Name/Shares: _____

Farm 9956
Tract 12280
2026 Program Year

CLU	Acres	HEL	Crop
2	0.48	HEL	CRP
3	1.84	HEL	CRP
5	2.32	HEL	
6	1.37	HEL	
7	2.07	HEL	
8	1.01	HEL	
11	2.5	HEL	
12	2.0	HEL	
15	3.93	HEL	
20	64.66	UHEL	NC
21	2.15	HEL	
27	0.06	HEL	
28	0.17	HEL	CRP
30	3.46	HEL	
31	4.64	HEL	CRP
32	1.47	HEL	
33	7.87	HEL	CRP

Page Cropland Total: 37.34 acres

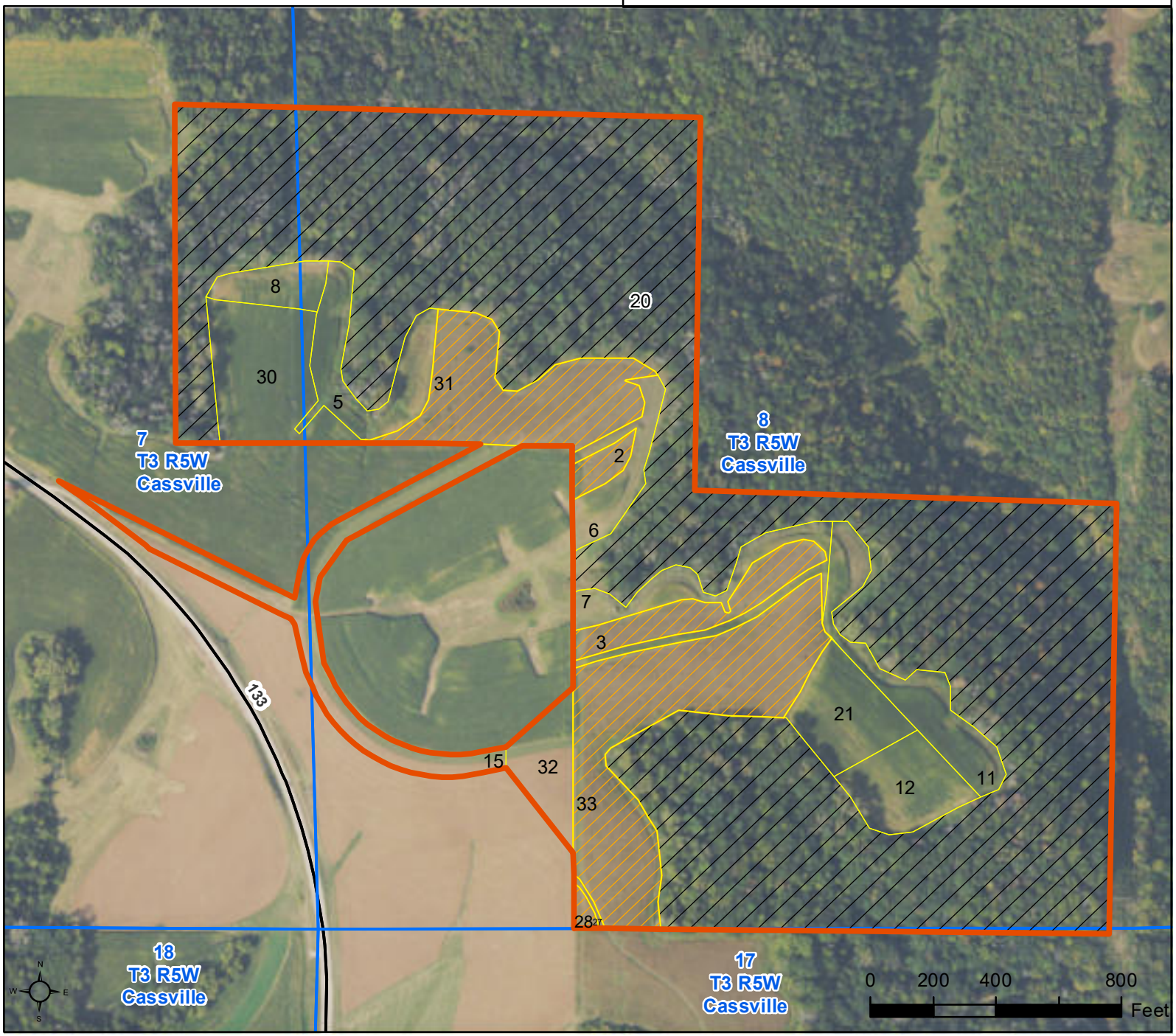

Map Created August 25, 2025

- Cropland
- Non-Cropland
- CRP
- Tract Boundary
- PLSS

NAIP Imagery 2024

Wetland Determination Identifiers

- Restricted Use
- Limited Restrictions
- Exempt from Conservation Compliance Provisions

USDA FSA maps are for FSA Program administration only. This map does not represent a legal survey or reflect actual ownership; rather it depicts the information provided directly from the producer and/or the NAIP imagery. The producer accepts the data 'as is' and assumes all risks associated with its use. The USDA Farm Service Agency assumes no responsibility for actual or consequential damage incurred as a result of any user's reliance on this data outside FSA Programs. Wetland identifiers do not represent the size, shape, or specific determination of the area. Refer to your original determination (CPA-026 and attached maps) for exact boundaries and determinations or contact NRCS.

United States Department of Agriculture

Grant County, Wisconsin

Entire Tract: IR / NI GR / FG
Name/Shares: _____

Farm 430
Tract 786

2026 Program Year

CLU	Acres	HEL	Crop
1	38.94	HEL	
2	0.35	HEL	
3	0.39	HEL	
4	3.64	HEL	
5	1.23	HEL	
6	0.44	HEL	
7	1.66	HEL	
8	0.71	HEL	
9	0.52	HEL	
12	236.73	UHEL	NC

Page Cropland Total: 47.88 acres

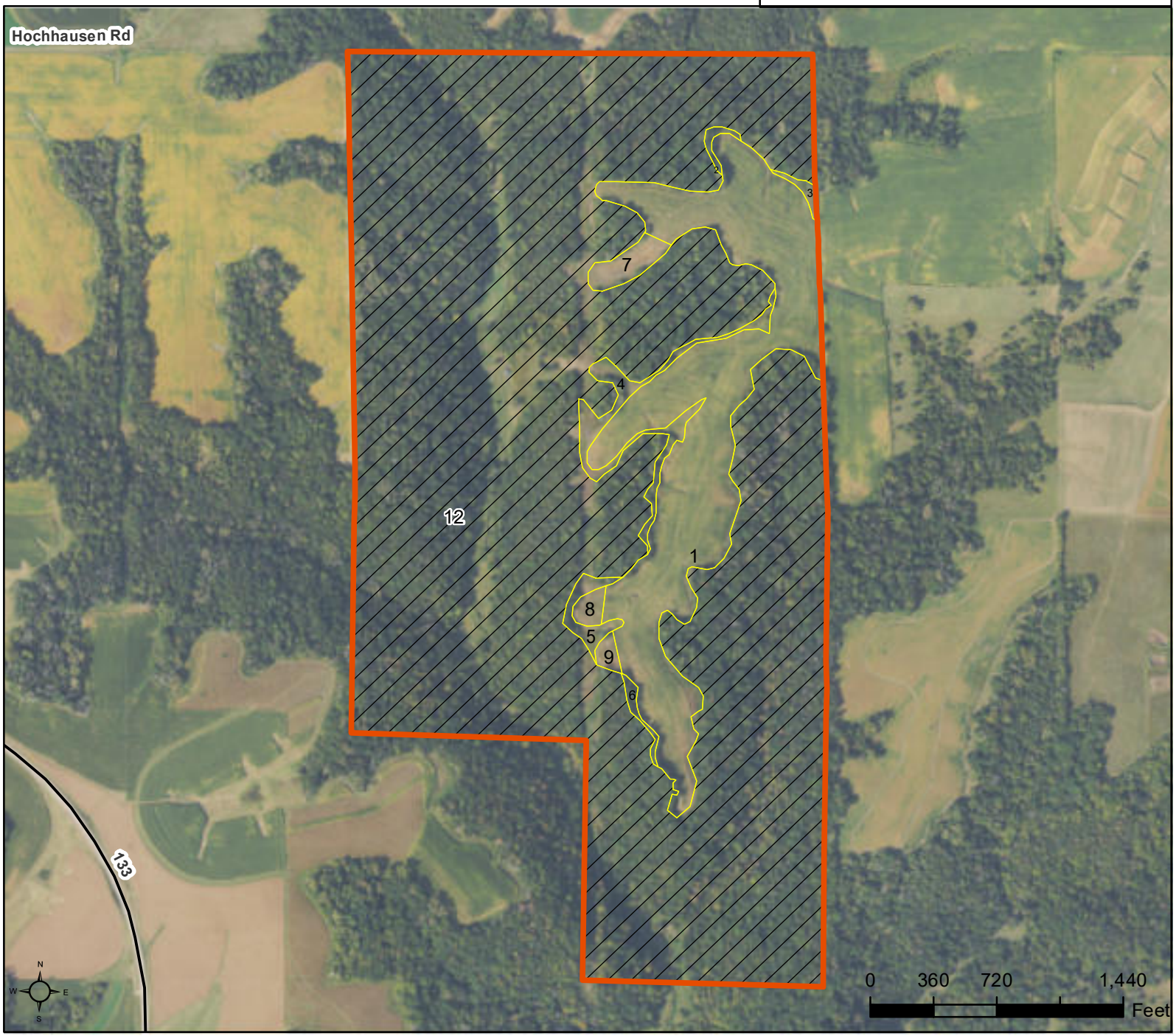

NAIP Imagery 2024
Map Created April 16, 2026

Cropland
Non-Cropland
Tract Boundary

Wetland Determination
- Restricted Use
- Limited Restrictions
- Exempt from Conservation Compliance Provisions

USDA FSA maps are for FSA Program administration only. This map does not represent a legal survey or reflect actual ownership; rather it depicts the information provided directly from the producer and/or the NAIP imagery. The producer accepts the data 'as is' and assumes all risks associated with its use. The USDA Farm Service Agency assumes no responsibility for actual or consequential damage incurred as a result of any user's reliance on this data outside FSA Programs. Wetland identifiers do not represent the size, shape, or specific determination of the area. Refer to your original determination (CPA-026 and attached maps) for exact boundaries and determinations or contact NRCS.